

Legend

- 0 - 10
- 11 - 15
- 16 - 20
- 21 - 25
- Rail

**Proportion of the population aged 15 to 74 with a bachelor degree or higher
in Adelaide, 1996 (SLA)**

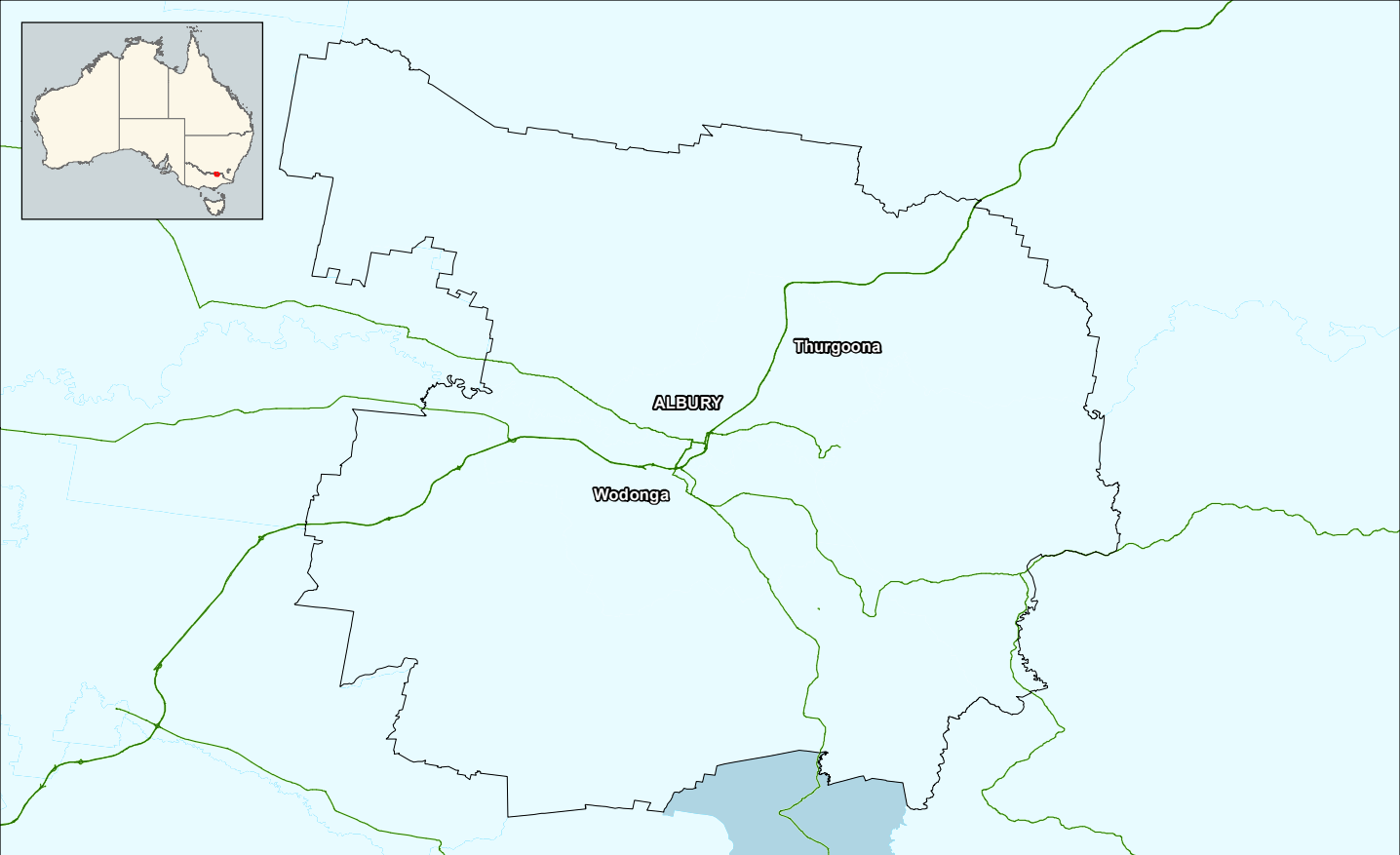
0 10 20
Kilometers



Australian Government
Department of Infrastructure
and Transport



Derived From:
PSMA, ABS 2011 Census, Bureau of Meteorology 2012



Legend

- 0 - 10
- 11 - 15
- Road

**Proportion of the population aged 15 to 74 with a bachelor degree or higher
in Albury - Wodonga, 1996 (SLA)**

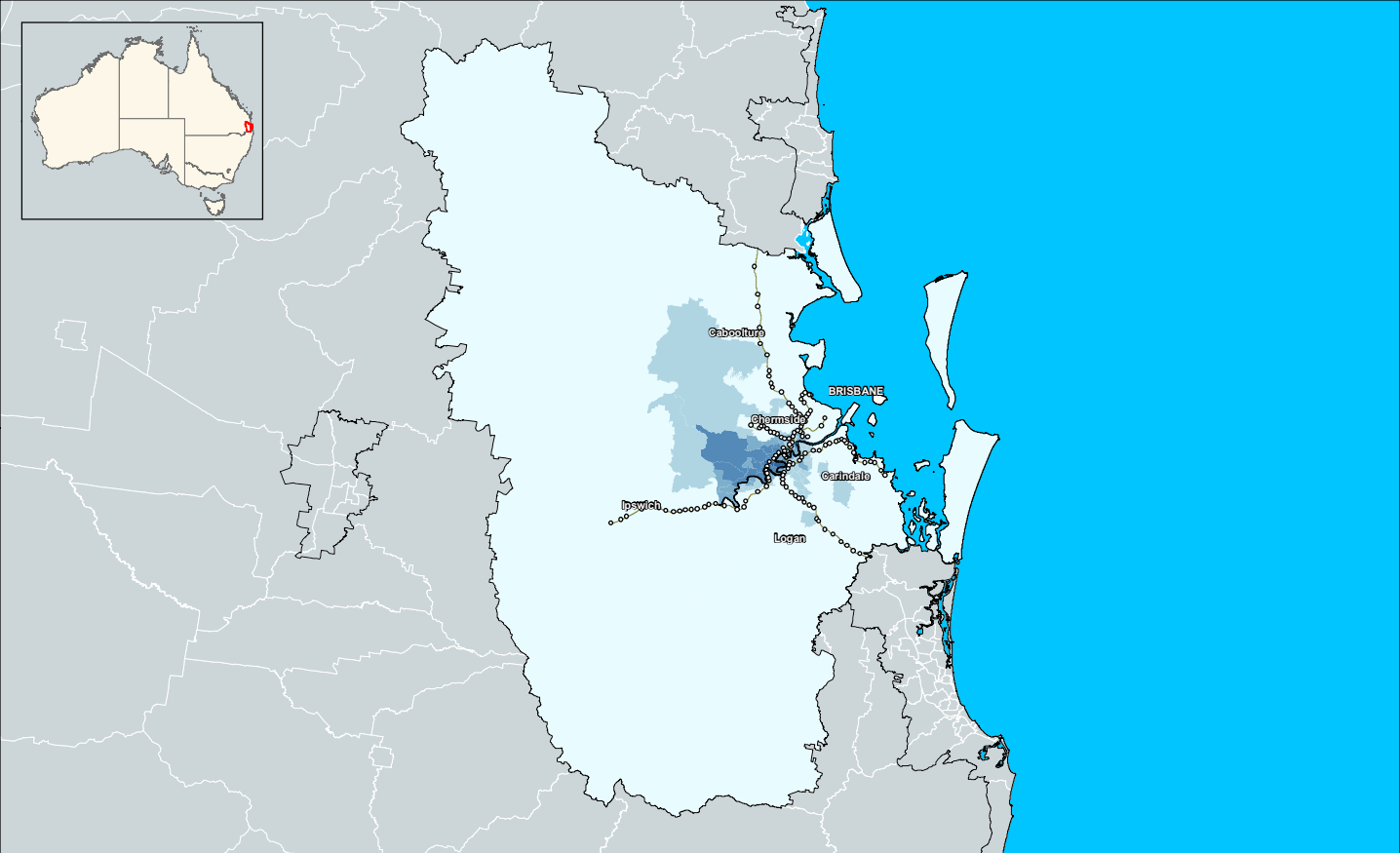
0 10 20
Kilometers



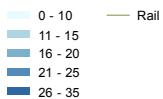
Australian Government
Department of Infrastructure
and Transport



Derived From:
PSMA, ABS 2011 Census, Bureau of Meteorology 2012



Legend



Rail

**Proportion of the population aged 15 to 74 with a bachelor degree or higher
in Brisbane, 1996 (SLA)**



Australian Government
Department of Infrastructure
and Transport



Derived From:
PSMA, ABS 2011 Census, Bureau of Meteorology 2012



Smithfield

CAIRNS

Edmonton

Gordonvale

Legend

0 - 10
Road

**Proportion of the population aged 15 to 74 with a bachelor degree or higher
in Cairns, 1996 (SLA)**

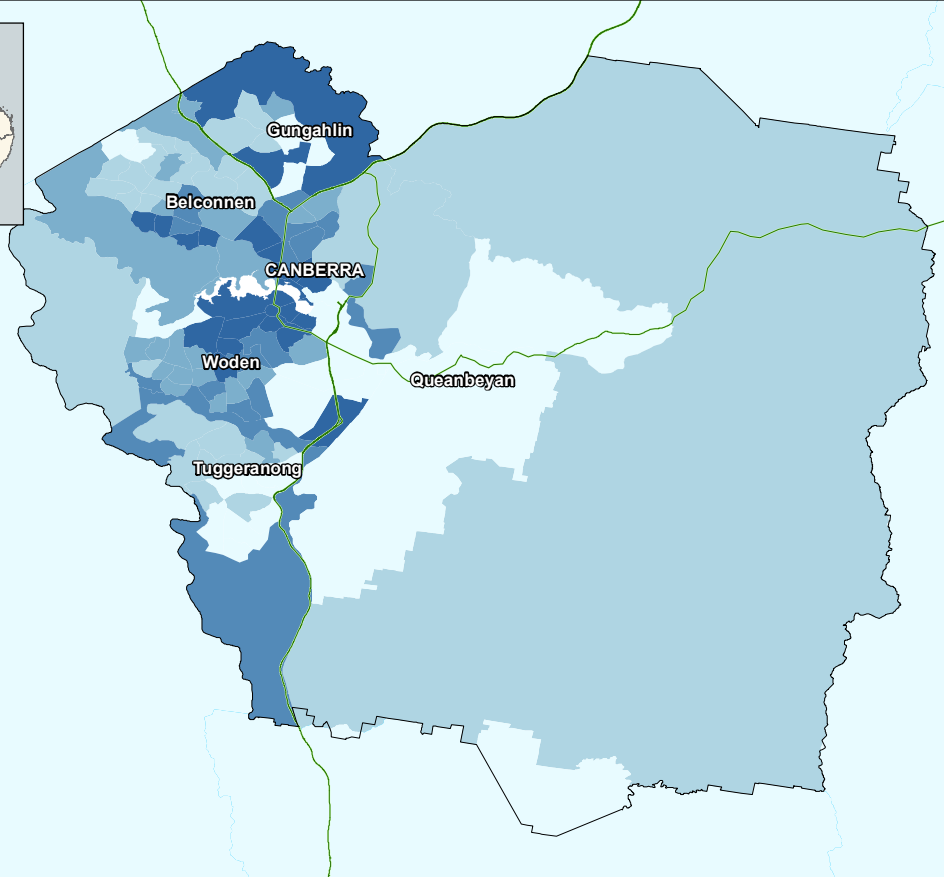
0 10 20
Kilometers




Australian Government
Department of Infrastructure
and Transport



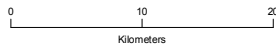
Derived From:
PSMA, ABS 2011 Census, Bureau of Meteorology 2012



Legend



**Proportion of the population aged 15 to 74 with a bachelor degree or higher
in Canberra - Queanbeyan, 1996 (SLA)**



Australian Government
Department of Infrastructure
and Transport



Derived From:
PSMA, ABS 2011 Census, Bureau of Meteorology 2012



Legend

- 0 - 10
- 11 - 15
- 16 - 20
- Road

**Proportion of the population aged 15 to 74 with a bachelor degree or higher
in Darwin, 1996 (SLA)**

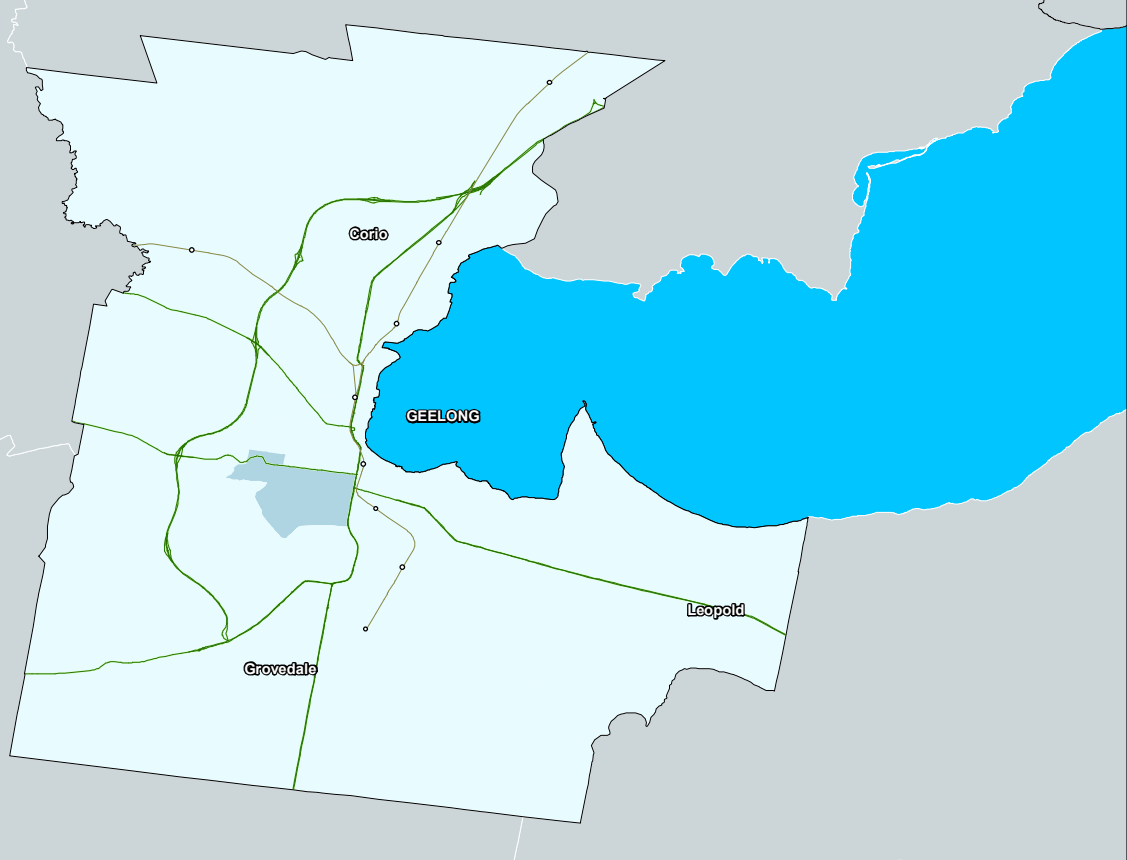
0 10 20
Kilometers



Australian Government
Department of Infrastructure
and Transport



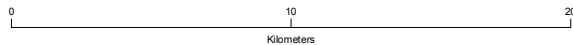
Derived From:
PSMA, ABS 2011 Census, Bureau of Meteorology 2012



Legend

- 0 - 10
- 11 - 15
- Rail
- Road

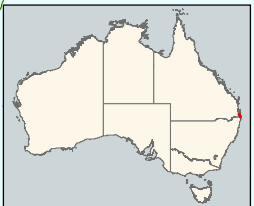
**Proportion of the population aged 15 to 74 with a bachelor degree or higher
in Geelong, 1996 (SLA)**



Australian Government
Department of Infrastructure
and Transport



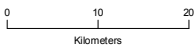
Derived From:
PSMA, ABS 2011 Census, Bureau of Meteorology 2012



Legend

- 0 - 10
- 11 - 15
- Rail
- Road

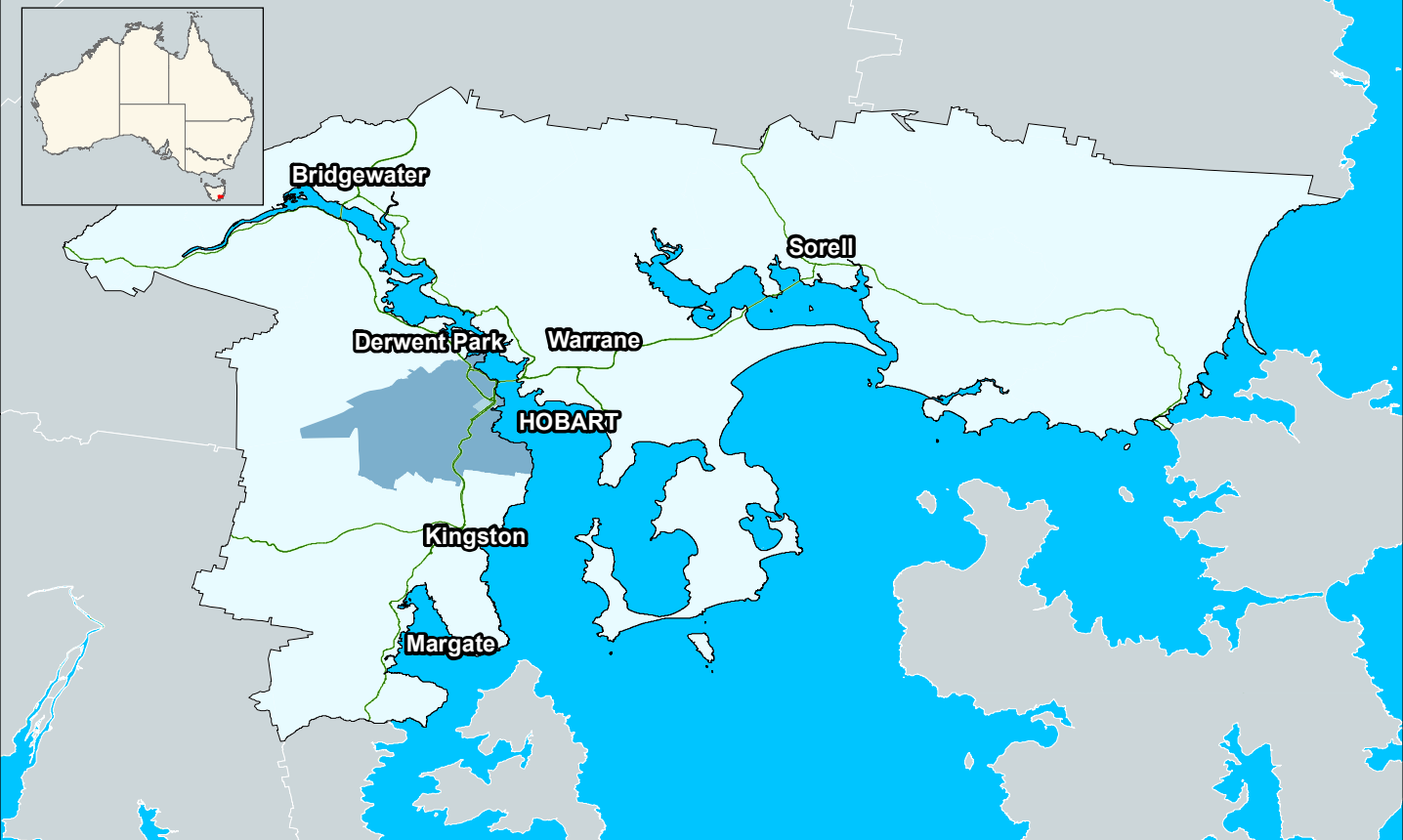
Proportion of the population aged 15 to 74 with a bachelor degree or higher in Gold Coast - Tweed, 1996 (SLA)



Australian Government
Department of Infrastructure
and Transport



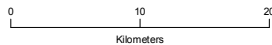
Derived From:
PSMA, ABS 2011 Census, Bureau of Meteorology 2012



Legend

- 0 - 10
- 11 - 15
- 16 - 20
- Road

Proportion of the population aged 15 to 74 with a bachelor degree or higher
in Hobart, 1996 (SLA)



Australian Government
Department of Infrastructure
and Transport



Derived From:
PSMA, ABS 2011 Census, Bureau of Meteorology 2012



Legend

- 0 - 10
- 16 - 20
- Road

**Proportion of the population aged 15 to 74 with a bachelor degree or higher
in Launceston, 1996 (SLA)**

0 10 20
Kilometers



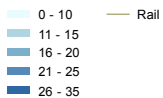
Australian Government
Department of Infrastructure
and Transport



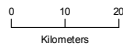
Derived From:
PSMA, ABS 2011 Census, Bureau of Meteorology 2012



Legend



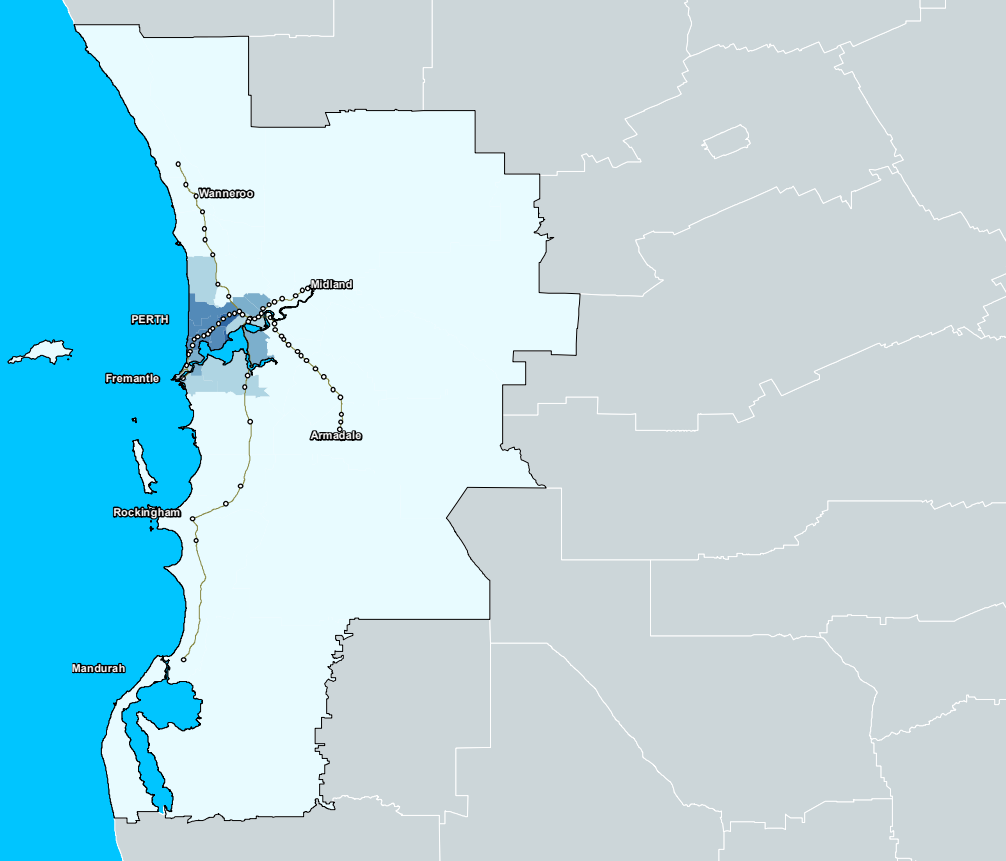
Proportion of the population aged 15 to 74 with a bachelor degree or higher in Melbourne, 1996 (SLA)



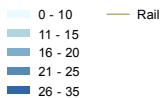
Australian Government
Department of Infrastructure
and Transport



Derived From:
PSMA, ABS 2011 Census, Bureau of Meteorology 2012

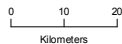


Legend



Rail

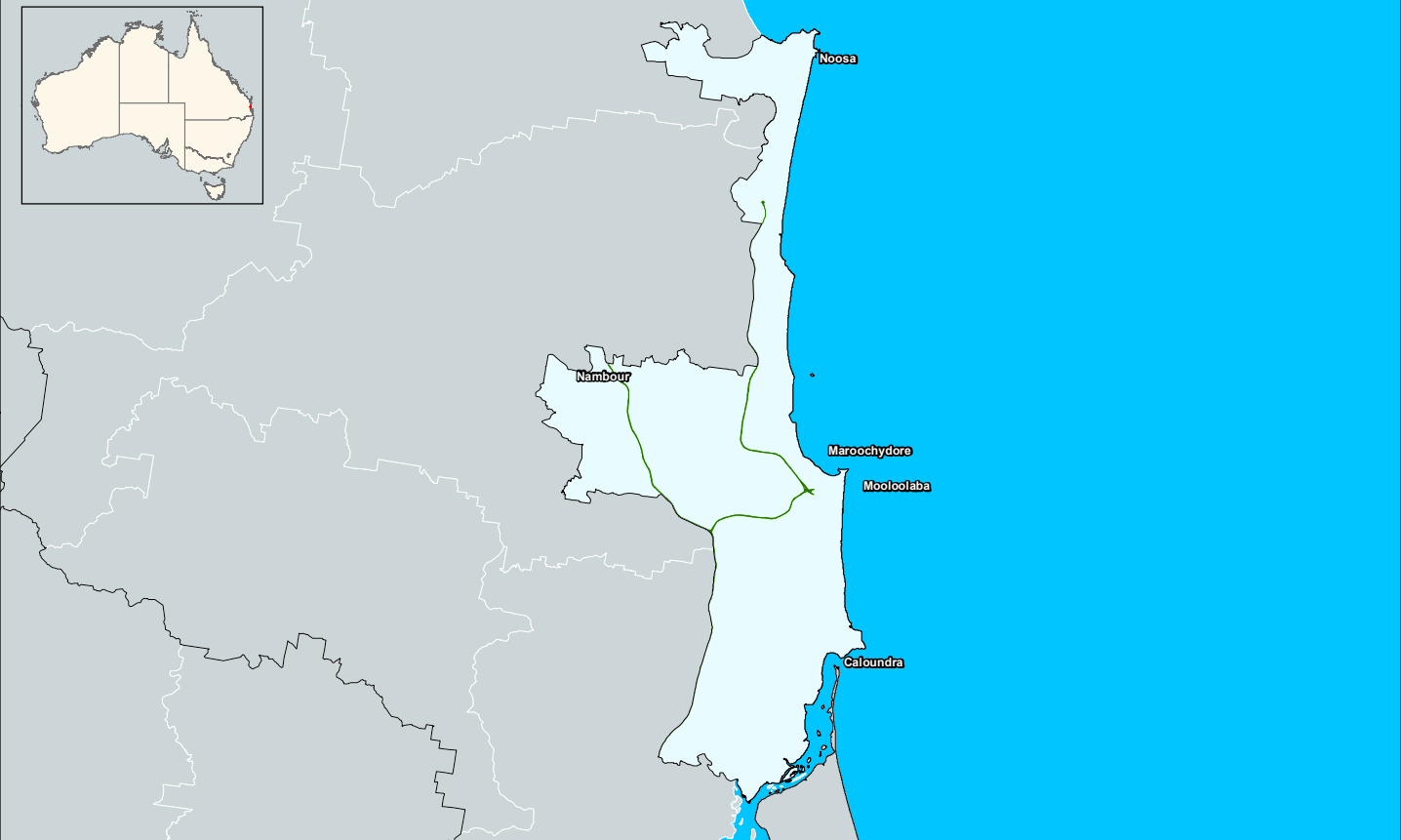
**Proportion of the population aged 15 to 74 with a bachelor degree or higher
in Perth, 1996 (SLA)**



Australian Government
Department of Infrastructure
and Transport



Derived From:
PSMA, ABS 2011 Census, Bureau of Meteorology 2012



Legend

0 - 10

Road

**Proportion of the population aged 15 to 74 with a bachelor degree or higher
in Sunshine Coast, 1996 (SLA)**

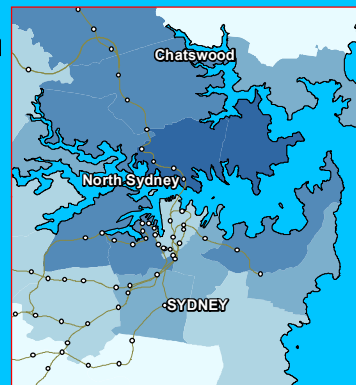
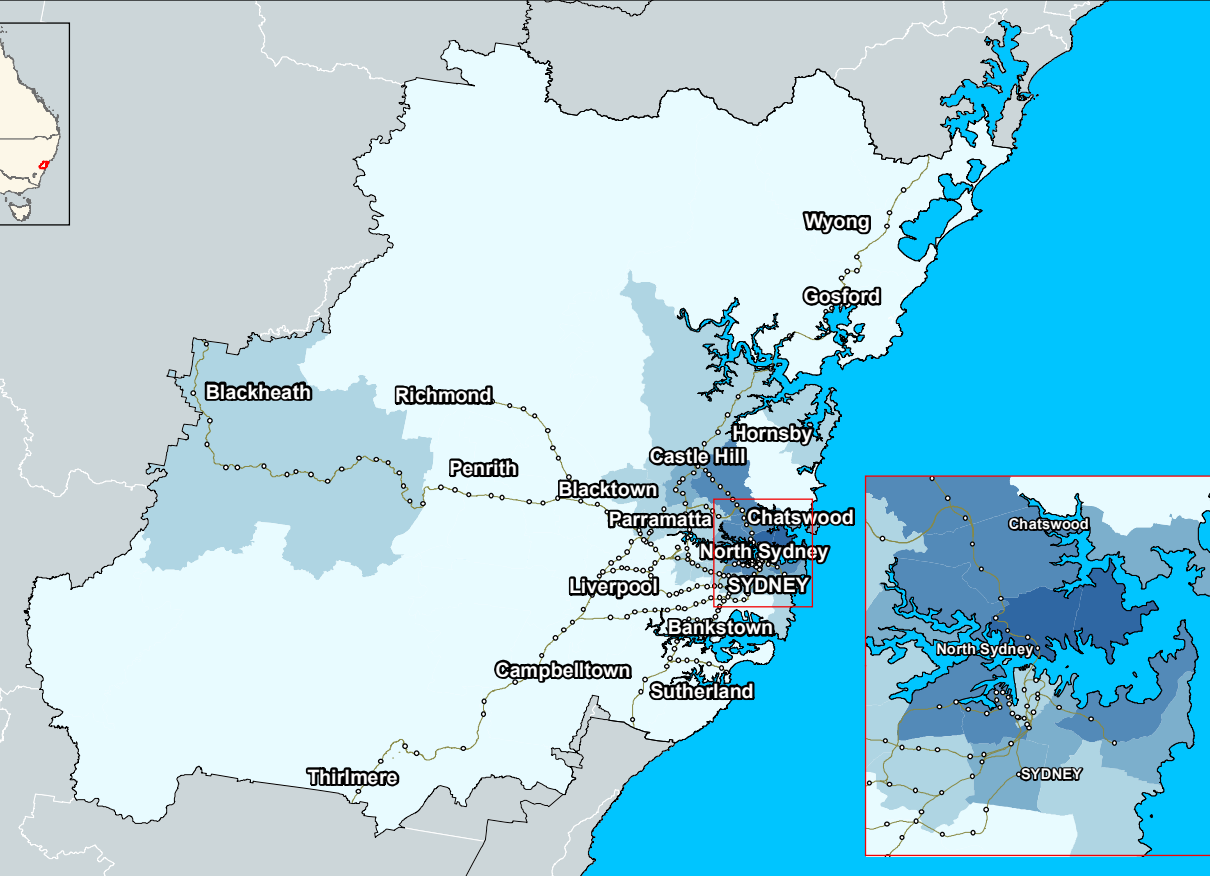
0 10 20
Kilometers



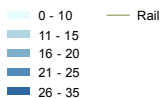
Australian Government
Department of Infrastructure
and Transport



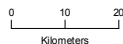
Derived From:
PSMA, ABS 2011 Census, Bureau of Meteorology 2012



Legend



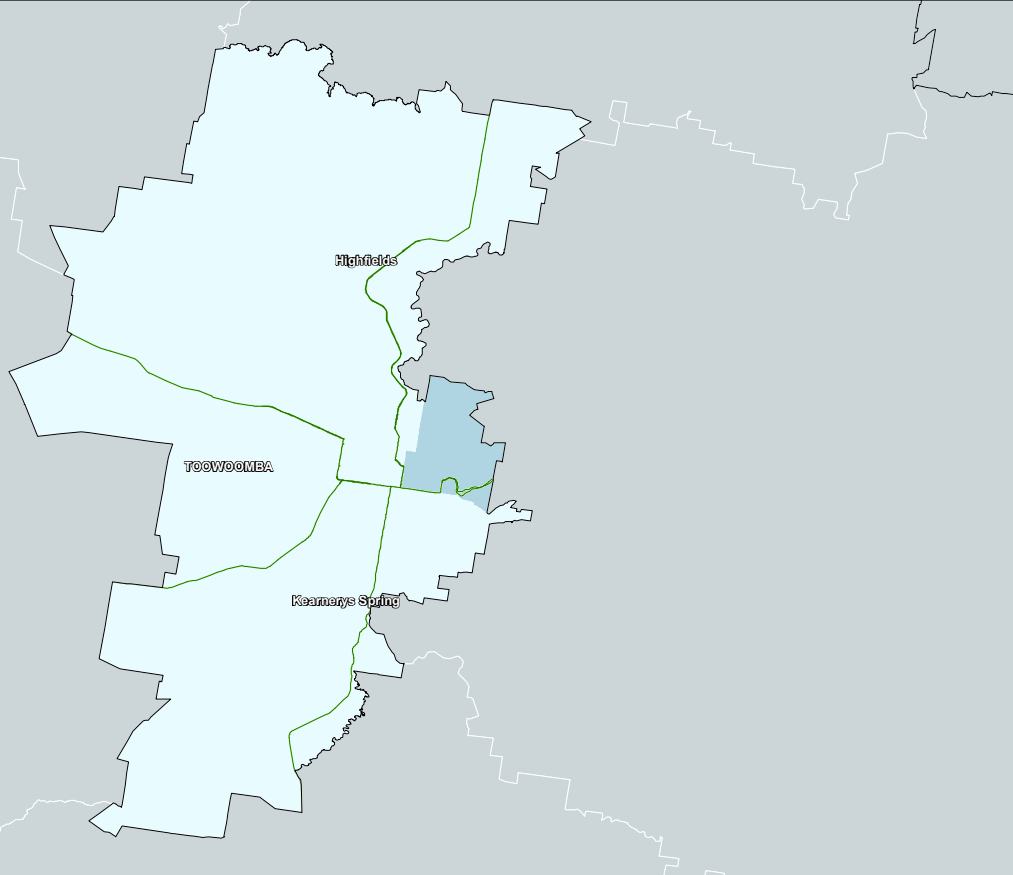
Proportion of the population aged 15 to 74 with a bachelor degree or higher
in Sydney, 1996 (SLA)



Australian Government
Department of Infrastructure
and Transport



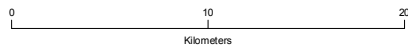
Derived From:
PSMA, ABS 2011 Census, Bureau of Meteorology 2012



Legend

- 0 - 10
- 11 - 15
- Road

Proportion of the population aged 15 to 74 with a bachelor degree or higher in Toowoomba, 1996 (SLA)



Australian Government
Department of Infrastructure
and Transport



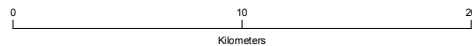
Derived From:
PSMA, ABS 2011 Census, Bureau of Meteorology 2012



Legend

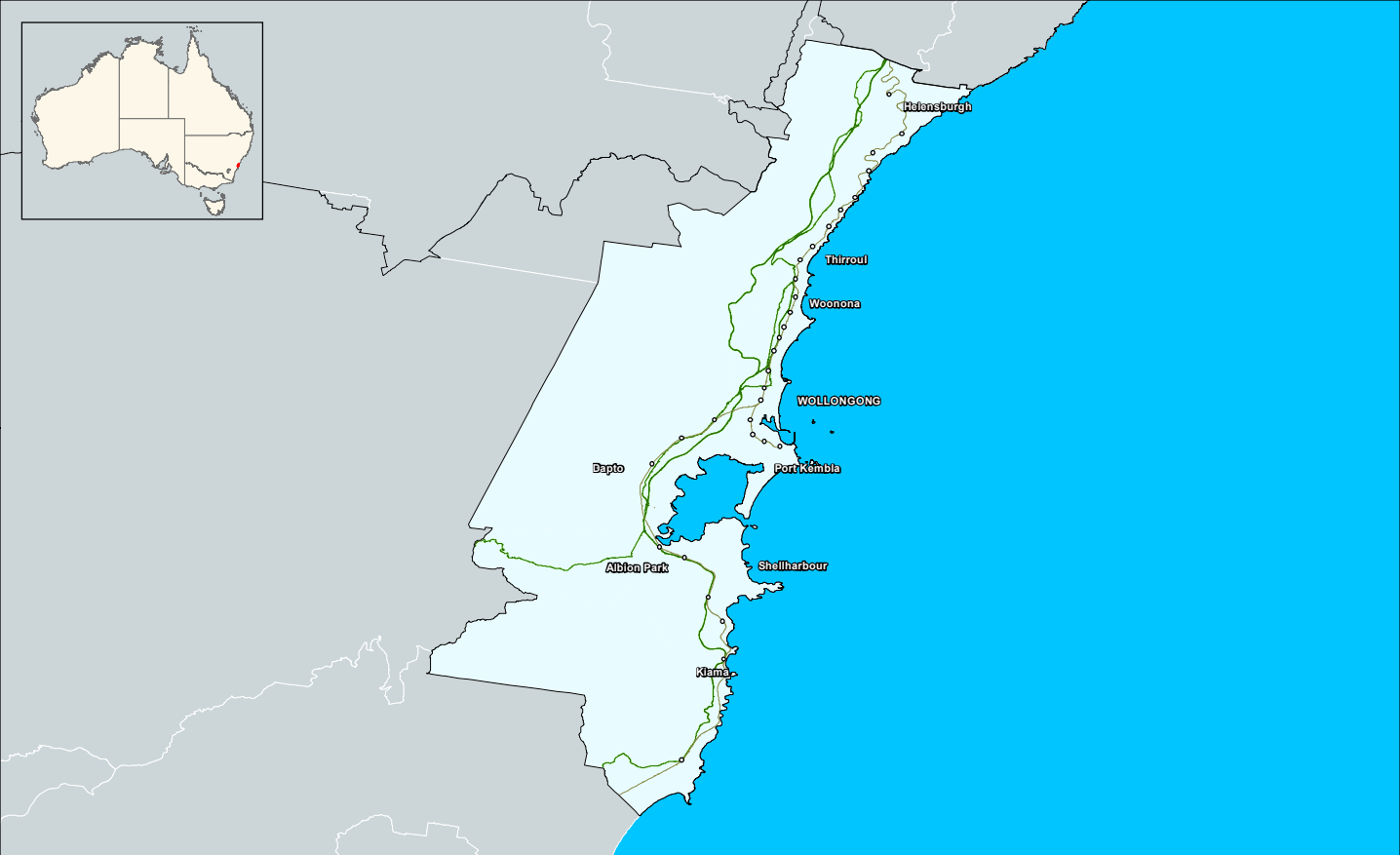
- 0 - 10
- 11 - 15
- 16 - 20
- Road

**Proportion of the population aged 15 to 74 with a bachelor degree or higher
in Townsville, 1996 (SLA)**



Australian Government
Department of Infrastructure
and Transport





Legend

- 0 - 10
- Rail
- Road

**Proportion of the population aged 15 to 74 with a bachelor degree or higher
in Wollongong, 1996 (SLA)**

0 10 20
Kilometers



Australian Government
Department of Infrastructure
and Transport



Derived From:
PSMA, ABS 2011 Census, Bureau of Meteorology 2012